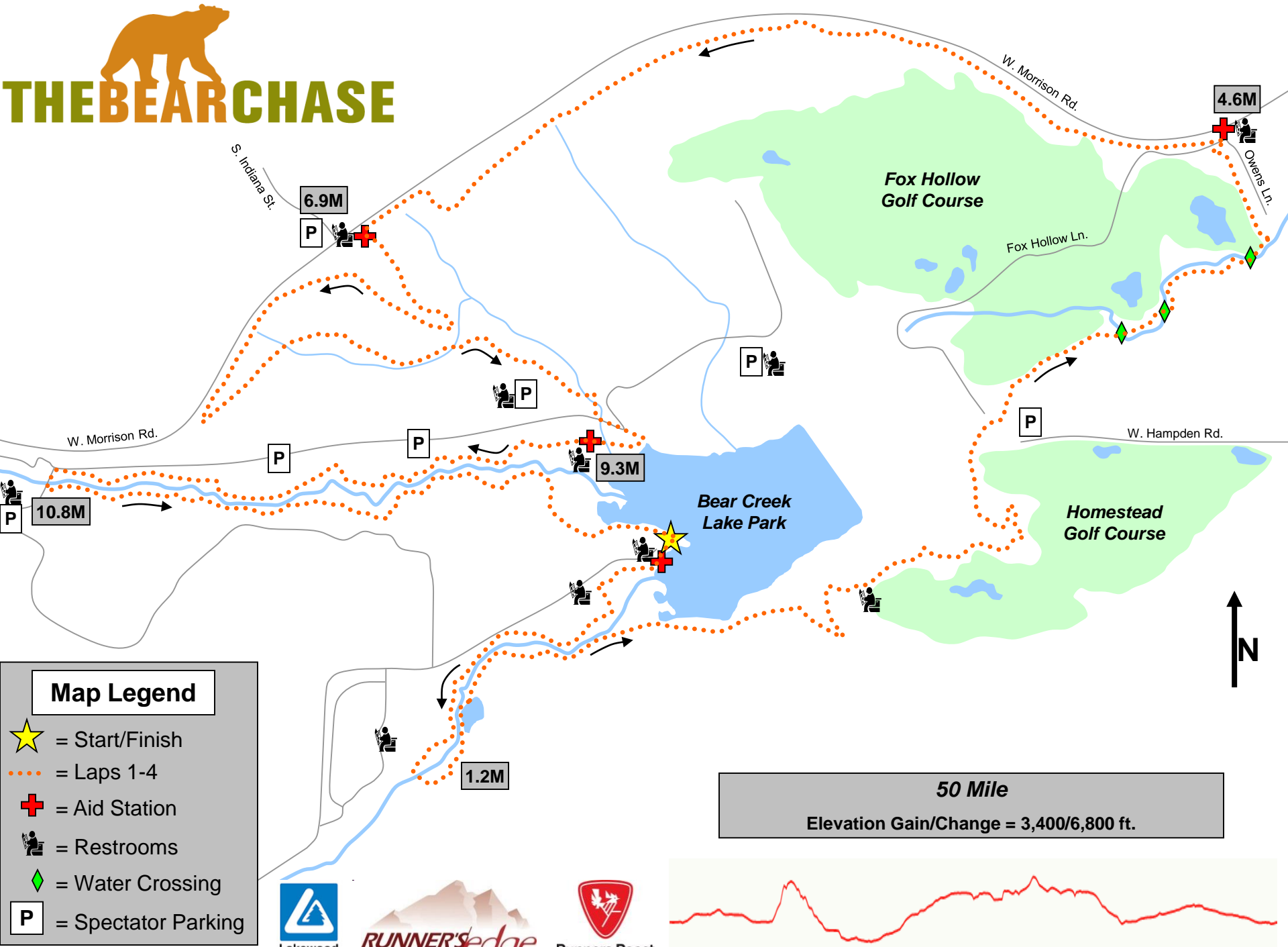










# THE BEAR CHASE



**Map Legend**

-  = Start/Finish
-  = Laps 1-4
-  = Aid Station
-  = Restrooms
-  = Water Crossing
-  = Spectator Parking

**50 Mile**  
Elevation Gain/Change = 3,400/6,800 ft.

